

East Leighton Linslade Framework Plan Headline results

132 responses overall
 Valid percentages are based on the total number of responses to each question
 Verbatim comments to open ended questions are provided in a separate worksheet

Q1.Are you responding as a:

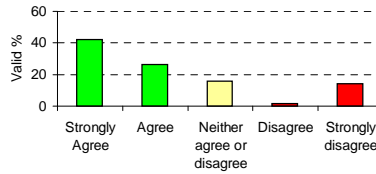
	Count	%	Valid %
Central Bedfordshire resident	93	70	75
Community/Voluntary Organisation	6	5	5
Landowner/developer/agent	13	10	10
Local Business	3	2	2
Town/Parish Council	4	3	3
Other	5	4	4
Total	124	94	100
Missing	8	6	
Total	132	100	

Others
Countryside Access Service - CBC
Ex Bedfordshire resident over a twenty year period.
Leighton-Linslade Opposes Unsustainable Development (Community Action Group) Looking at possibility of moving back to the area
Trustee Leighton Buzzard United and Almshouse Charities

Q3.Please tell us how far you agree or disagree with the following proposals for education facilities at the East of Leighton Linslade development.

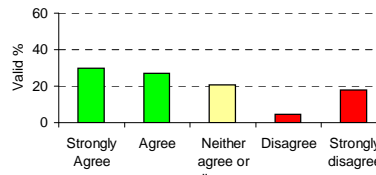
Q3a.An extended and improved Vandyke Upper School

	Count	%	Valid %	Valid % agree
Strongly Agree	47	36	42	69
Agree	30	23	27	
Neither agree or disagree	18	14	16	
Disagree	2	2	2	
Strongly disagree	16	12	14	16
Total	113	86	100	Valid % disagree
Missing	19	14		
Total	132	100		



Q3b.Two new Lower Schools and a new Middle School

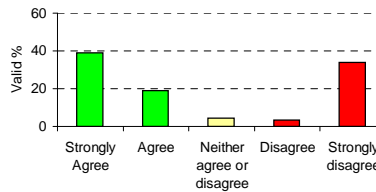
	Count	%	Valid %	Valid % agree
Strongly Agree	33	25	30	57
Agree	30	23	27	
Neither agree or disagree	23	17	21	
Disagree	5	4	5	
Strongly disagree	20	15	18	23
Total	111	84	100	Valid % disagree
Missing	21	16		
Total	132	100		



Q4.Please tell us how far you agree or disagree with the following proposals for Traffic and Transport facilities at the East of Leighton Linslade development.

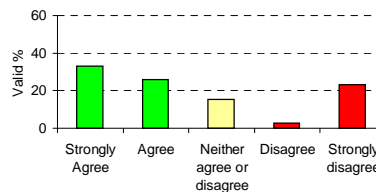
Q4a.A new Eastern Link Road through the development connecting Heath Rd, Vandyke Rd, Hockliffe Rd and Stanbridge Rd and helping relieve Town Centre traffic congestion.

	Count	%	Valid %	Valid % agree
Strongly Agree	45	34	39	58
Agree	22	17	19	
Neither agree or disagree	5	4	4	
Disagree	4	3	3	
Strongly disagree	39	30	34	37
Total	115	87	100	Valid % disagree
Missing	17	13		
Total	132	100		



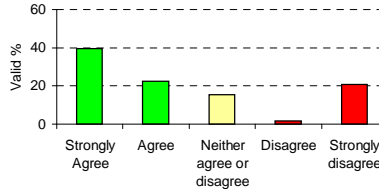
Q4b.A new roundabout at the junction of Stanbridge Road and the A505

	Count	%	Valid %	Valid % agree
Strongly Agree	37	28	33	59
Agree	29	22	26	
Neither agree or disagree	17	13	15	
Disagree	3	2	3	
Strongly disagree	26	20	23	26
Total	112	85	100	Valid % disagree
Missing	20	15		
Total	132	100		



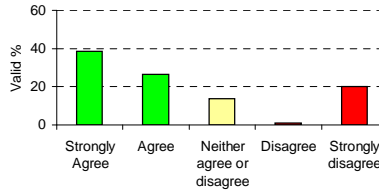
Q4c.Provision of new cycling links

	Count	%	Valid %	Valid % agree
Strongly Agree	44	33	40	62
Agree	25	19	23	
Neither agree or disagree	17	13	15	23
Disagree	2	2	2	
Strongly disagree	23	17	21	Valid % disagree
Total	111	84	100	
Missing	21	16		
Total	132	100		



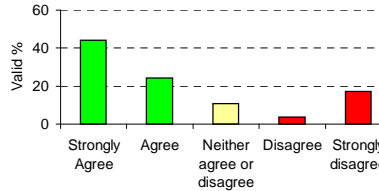
Q4d.Provision of new pedestrian links

	Count	%	Valid %	Valid % agree
Strongly Agree	42	32	39	65
Agree	29	22	27	
Neither agree or disagree	15	11	14	21
Disagree	1	1	1	
Strongly disagree	22	17	20	Valid % disagree
Total	109	83	100	
Missing	23	17		
Total	132	100		



Q4e.New bus services linking the new development to the Town Centre and Railway Station, providing a similar standard and frequency of service as the existing Dash Direct service operating in the town.

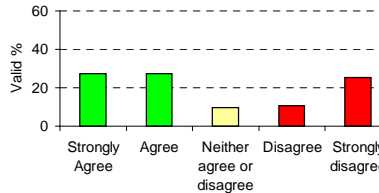
	Count	%	Valid %	Valid % agree
Strongly Agree	49	37	44	68
Agree	27	20	24	
Neither agree or disagree	12	9	11	21
Disagree	4	3	4	
Strongly disagree	19	14	17	Valid % disagree
Total	111	84	100	
Missing	21	16		
Total	132	100		



Q5.Please tell us how far you agree or disagree with the following proposals for Employment facilities at the East of Leighton Linslade development.

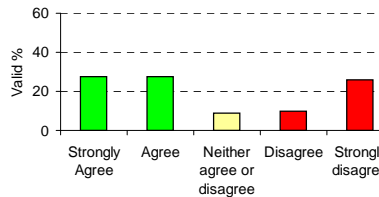
Q5a.Provision of about 16 hectares of employment land to East of Leighton Linslade, broadly located as shown on the Framework Plan

	Count	%	Valid %	Valid % agree
Strongly Agree	31	23	27	54
Agree	31	23	27	
Neither agree or disagree	11	8	10	36
Disagree	12	9	11	
Strongly disagree	29	22	25	Valid % disagree
Total	114	86	100	
Missing	18	14		
Total	132	100		



Q5b.A mix of employment uses to comprise offices, light industry and warehousing.

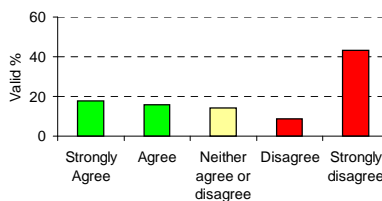
	Count	%	Valid %	Valid % agree
Strongly Agree	31	23	28	55
Agree	31	23	28	
Neither agree or disagree	10	8	9	36
Disagree	11	8	10	
Strongly disagree	29	22	26	Valid % disagree
Total	112	85	100	
Missing	20	15		
Total	132	100		



Q6.Please tell us how far you agree or disagree with the following proposals for Housing facilities at the East of Leighton Linslade development

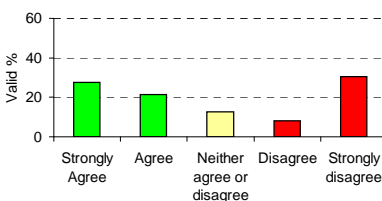
Q6a. New residential areas broadly located as shown on the Framework Plan, delivering up to 2500 dwellings at East Leighton Linslade, as identified in the Council's Development Strategy

	Count	%	Valid %	Valid % agree
Strongly Agree	20	15	18	34
Agree	18	14	16	
Neither agree or disagree	16	12	14	52
Disagree	10	8	9	
Strongly disagree	49	37	43	Valid % disagree
Total	113	86	100	
Missing	19	14		
Total	132	100		



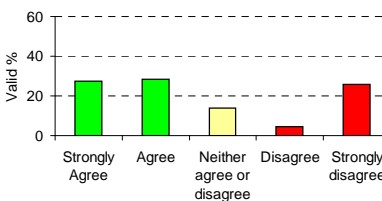
Q6b. Provision of a range of house types and sizes but with a focus on lower density family homes

	Count	%	Valid %	Valid % agree
Strongly Agree	31	23	28	49
Agree	24	18	21	
Neither agree or disagree	14	11	13	38
Disagree	9	7	8	
Strongly disagree	34	26	30	Valid % disagree
Total	112	85	100	
Missing	20	15		
Total	132	100		



Q6c. Provision of a care home and assisted living homes for the elderly

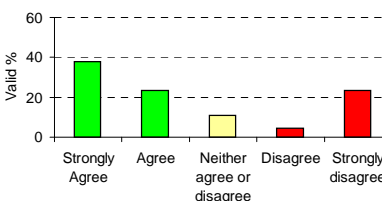
	Count	%	Valid %	Valid % agree
Strongly Agree	30	23	28	56
Agree	31	23	28	
Neither agree or disagree	15	11	14	30
Disagree	5	4	5	
Strongly disagree	28	21	26	Valid % disagree
Total	109	83	100	
Missing	23	17		
Total	132	100		



Q7. Please tell us how far you agree or disagree with the following proposals for Community facilities at the East of Leighton Linslade development

Q7a. Provision of a neighbourhood centre to include a community hall, health facilities, retail facilities and nursery

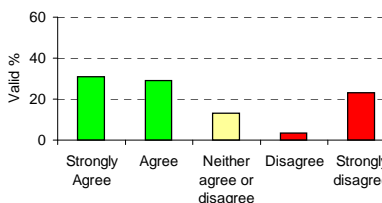
	Count	%	Valid %	Valid % agree
Strongly Agree	42	32	38	61
Agree	26	20	23	
Neither agree or disagree	12	9	11	28
Disagree	5	4	5	
Strongly disagree	26	20	23	Valid % disagree
Total	111	84	100	
Missing	21	16		
Total	132	100		



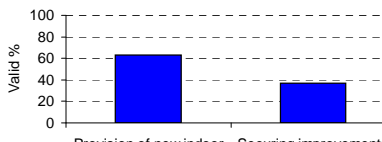
Q8. Please tell us how far you agree or disagree with the following proposals for Recreation and Leisure facilities at the East of Leighton Linslade development

Q8a. New formal sports pitches with changing facilities located on the eastern edge of the development forming part of a new "Green Wheel".

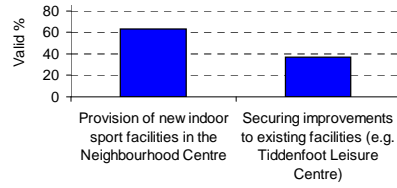
	Count	%	Valid %	Valid % agree
Strongly Agree	35	27	31	60
Agree	33	25	29	
Neither agree or disagree	15	11	13	27
Disagree	4	3	4	
Strongly disagree	26	20	23	Valid % disagree
Total	113	86	100	
Missing	19	14		
Total	132	100		



Q9. Which of the following options would you prefer as part of the developments for recreation and leisure facilities? Please tick one



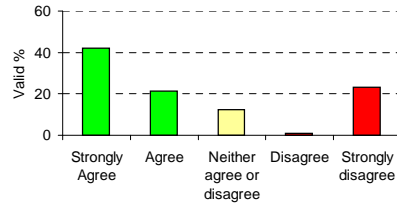
	Count	%	Valid %
Provision of new indoor sport facilities in the Neighbourhood Centre	56	42	63
Securing improvements to existing facilities (e.g. Tiddenfoot Leisure Centre)	33	25	37
Total	89	67	100
Missing	43	33	
Total	132	100	



Q10. Please tell us how far you agree or disagree with the following proposals for Youth facilities at the East of Leighton Linslade

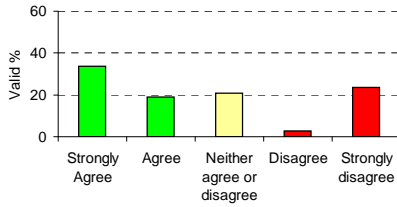
Q10a. Provision of play areas for children and young people in close proximity to new residential areas.

	Count	%	Valid %	Valid % agree
Strongly Agree	47	36	42	63
Agree	24	18	21	
Neither agree or disagree	14	11	13	
Disagree	1	1	1	
Strongly disagree	26	20	23	24
Total	112	85	100	
Missing	20	15		
Total	132	100		



Q10b. An adventure playground

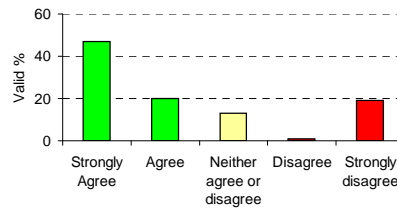
	Count	%	Valid %	Valid % agree
Strongly Agree	37	28	34	53
Agree	21	16	19	
Neither agree or disagree	23	17	21	
Disagree	3	2	3	
Strongly disagree	26	20	24	26
Total	110	83	100	
Missing	22	17		
Total	132	100		



Q11. Please tell us how far you agree or disagree with the following proposals for Open Space and Green Infrastructure facilities at East of Leighton Linslade development

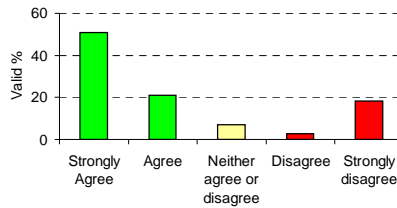
Q11a. Creation of two informal parks at Shenley Hill and along Clipstone Brook to be accessible to both existing and new residents

	Count	%	Valid %	Valid % agree
Strongly Agree	54	41	47	67
Agree	23	17	20	
Neither agree or disagree	15	11	13	
Disagree	1	1	1	
Strongly disagree	22	17	19	20
Total	115	87	100	
Missing	17	13		
Total	132	100		



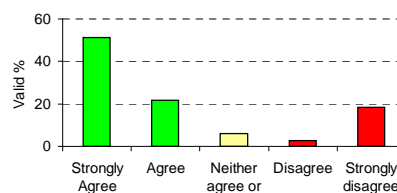
Q11b. Provision of structural landscaping and buffer areas (incorporating leisure routes) on the eastern edge of the development to help protect surrounding villages

	Count	%	Valid %	Valid % agree
Strongly Agree	58	44	51	72
Agree	24	18	21	
Neither agree or disagree	8	6	7	
Disagree	3	2	3	
Strongly disagree	21	16	18	21
Total	114	86	100	
Missing	18	14		
Total	132	100		

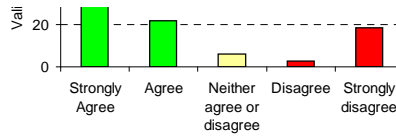


Q11c. Provision of open space areas where new development abuts existing properties to help minimise the impact on existing housing.

	Count	%	Valid %	Valid % agree
Strongly Agree	51	39	47	72
Agree	21	16	21	
Neither agree or disagree	8	6	7	
Disagree	3	2	3	
Strongly disagree	21	16	18	21
Total	114	86	100	
Missing	18	14		
Total	132	100		

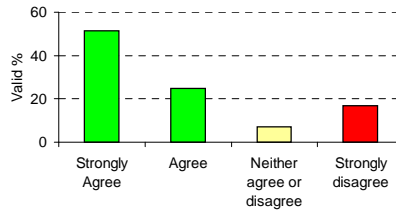


Strongly Agree	59	45	51	73
Agree	25	19	22	
Neither agree or disagree	7	5	6	21
Disagree	3	2	3	
Strongly disagree	21	16	18	Valid % disagree
Total	115	87	100	
Missing	17	13		
Total	132	100		



Q11d. Allotments, a cemetery extension and retention of existing woodland

	Count	%	Valid %	Valid % agree
Strongly Agree	58	44	51	76
Agree	28	21	25	
Neither agree or disagree	8	6	7	17
Strongly disagree	19	14	17	
Total	113	86	100	Valid % disagree
Missing	19	14		
Total	132	100		



Q17. What is your home postcode?

Ward	Count	%	Valid %
Dunstable Watling	1	1	2
Eaton Bray	1	1	2
Heath and Reach	9	7	16
Leighton Buzzard North	20	15	35
Leighton Buzzard South	14	11	25
Linslade	12	9	21
Total	57	43	100
Missing/ not valid	75	57	
Total	132	100	

Note

This is a non representative self selecting sample of residents. As such there are inevitable biases reflected in the results as they do not reflect a representative sample of the areas demographic profile.